



Smart Traffic Sense: An Intelligent System for Adaptive, Safe and Sustainable Urban Mobility

Abhijeet Sunil Hirulkar¹, Sapna Sajjan Pandey², Sumedh Niranjan Ramteke³, Anuja Jayendra Chavhan⁴, Prof. Rajesh Tiwari⁵

^{1,2,3,4}Student, CSE, Prof. Ram Meghe Institute of Technology & Research, Badnera, India

⁵Assistant Professor, CSE, Prof. Ram Meghe Institute of Technology & Research, Badnera, India

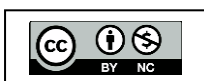
Abstract: *The system design phase plays a crucial role in transforming the requirements of a software system into a structured and organized blueprint for implementation. This paper presents the design and implementation of a Smart Traffic Monitoring System that leverages artificial intelligence and deep learning techniques to automate traffic analysis. The proposed system is designed using a modular architecture, ensuring flexibility, scalability, and ease of maintenance. It consists of multiple interconnected modules including user interface, video processing, vehicle detection, lane analysis, and traffic analysis. The system enables users to upload traffic videos through a web-based interface, after which the videos are processed using computer vision techniques. Frames are extracted using OpenCV and analyzed using the YOLO (You Only Look Once) deep learning model for real-time vehicle detection. The system identifies various types of vehicles such as cars, buses, trucks, and motorcycles, and marks them with bounding boxes. Further, it counts vehicles and evaluates traffic density across different lanes to generate meaningful insights.*

Keyword: *Smart Traffic System, Vehicle Detection, Deep Learning, YOLO Algorithm, Computer Vision, Traffic Density Analysis, OpenCV, Video Processing, Artificial Intelligence, Traffic Monitoring.*

I. INTRODUCTION

Rapid urbanization and the continuous growth in the number of vehicles have led to significant challenges in traffic management across modern cities. Traffic congestion, increased travel time, road accidents, and environmental pollution are some of the major issues arising from inefficient traffic monitoring systems. Traditional traffic management methods rely heavily on manual observation or basic sensor-based systems, which often lack accuracy, scalability, and real-time responsiveness [1]. With the advancement of Artificial Intelligence (AI) and Computer Vision technologies, there is a growing opportunity to develop intelligent systems capable of automating traffic monitoring and analysis. These technologies enable machines to interpret visual data, detect objects, and make decisions with minimal human intervention. In particular, deep learning models have shown remarkable performance in object detection tasks, making them highly suitable for analyzing traffic videos [2].

The Smart Traffic Monitoring System proposed in this work aims to address these challenges by utilizing deep learning techniques for automatic vehicle detection and traffic analysis. The system processes traffic video data to identify and count vehicles such as cars, buses, trucks, and motorcycles.





It further analyzes traffic density across different lanes to provide meaningful insights into traffic conditions [3].

The system is designed using a modular and layered architecture, ensuring efficient data processing and easy integration of future enhancements. By incorporating technologies such as OpenCV for video processing and the YOLO (You Only Look Once) algorithm for real-time object detection, the system achieves high accuracy and performance in detecting vehicles from video frames [4].

This intelligent approach reduces the need for manual monitoring, minimizes human error, and improves the efficiency of traffic management systems. The proposed solution can assist traffic authorities in making informed decisions, optimizing traffic flow, and enhancing road safety. Overall, the Smart Traffic Monitoring System represents a significant step toward the development of smart city infrastructure and intelligent transportation systems [5].

II. LITERATURE ANALYSIS

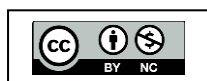
Various researchers have contributed significantly to the development of traffic monitoring and vehicle detection systems using computer vision and deep learning techniques. The introduction of the YOLO algorithm by J. Redmon et al. revolutionized real-time object detection by enabling fast and efficient processing, while its improved version, YOLOv3 by J. Redmon and A. Farhadi, enhanced accuracy and small object detection capabilities. Studies by S. Sivaraman and M. Trivedi provided a comprehensive understanding of vision-based vehicle detection and tracking methods, highlighting their importance in intelligent transportation systems. T

he development of the OpenCV library by G. Bradski offered essential tools for image and video processing, supporting the implementation of such systems. Additionally, the work of A. Krizhevsky et al. on convolutional neural networks demonstrated the power of deep learning in visual recognition tasks, leading to major advancements in object detection.

Furthermore, R. Szeliski provided foundational knowledge in computer vision techniques that support modern applications. Collectively, these contributions have laid a strong foundation for developing advanced, accurate, and efficient smart traffic monitoring systems, with future scope focusing on real-time deployment, improved accuracy, and integration with smart city technologies.

TABLE I: LITERATURE WORK

Table with 3 columns: Author & Year, Methods, Future Scope. Rows include J. Redmon (2016) and J. Redmon & A. Farhadi (2018).



S. Sivaraman & M. Trivedi (2013)	Surveyed vision-based vehicle detection and tracking methods including behavior analysis in intelligent transportation systems.	Can be extended to advanced behavior prediction, accident detection, and autonomous traffic control systems.
G. Bradski (2000)	Developed OpenCV library providing tools for image processing, object detection, and video analysis.	Future scope includes optimization for real-time processing, GPU acceleration, and integration with AI-based models for smart applications.
A. Krizhevsky (2012)	Proposed deep Convolutional Neural Networks (CNNs) for image classification (AlexNet), demonstrating high performance in visual recognition tasks.	Can be further improved with advanced deep learning architectures for better accuracy in object detection and traffic analytics.
R. Szeliski (2010)	Presented fundamental computer vision techniques including feature extraction, segmentation, and object detection.	Future work can focus on combining classical vision techniques with deep learning for more robust and efficient traffic monitoring systems.

III. WORKING METHODOLOGY

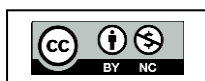
The working methodology of the Smart Traffic Monitoring System describes the systematic process through which raw traffic video data is transformed into meaningful traffic analysis results. The system integrates computer vision and deep learning techniques to automate vehicle detection and traffic density analysis. The methodology is designed to ensure accuracy, efficiency, and real-time performance.

The process begins with user interaction through a web-based interface, where the user uploads a traffic video. Once the video is uploaded, it is stored in the system and passed to the video processing module. This module uses the OpenCV library to read the video and extract individual frames, which serve as input for further analysis.

Each extracted frame is then processed by the vehicle detection module, which utilizes the YOLO (You Only Look Once) deep learning algorithm. The model is pre-trained to identify different types of vehicles such as cars, buses, trucks, and motorcycles. It analyzes each frame and detects vehicles by generating bounding boxes around them along with confidence scores. This ensures accurate and real-time detection of vehicles in varying traffic conditions.

After detection, the system counts the number of vehicles present in each frame. These counts are then used by the traffic analysis module to evaluate traffic density. The system can further divide the road into multiple lanes and analyze vehicle distribution across these lanes. By comparing the number of vehicles in each lane, the system identifies congestion levels and highlights heavily crowded areas. The results generated from the analysis are then sent to the user interface, where they are displayed in a clear and understandable format. This may include annotated video frames, vehicle counts, and traffic density insights.

The methodology follows a step-by-step algorithmic approach:



- Initialize the system and web application.
- Accept traffic video input from the user.
- Store and process the video using OpenCV.
- Extract frames from the video.
- Apply the YOLO model for vehicle detection.
- Identify and classify vehicles in each frame.
- Draw bounding boxes around detected vehicles.
- Count the number of vehicles per frame.
- Analyze lane-wise traffic density.
- Generate traffic insights and results.
- Display the output to the user.

Additionally, system design is used to visually represent the workflow and data movement within the system. These representations help in understanding the interaction between different modules and ensure a well-structured implementation.

Overall, the working methodology enables automated, accurate, and efficient traffic monitoring, reducing dependency on manual systems and improving traffic management capabilities.

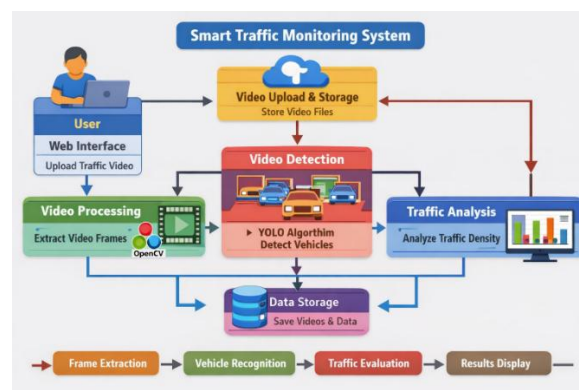


Figure 3.1: System Diagram

IV. RESULTS AND DISCUSSION

The implementation of the Smart Traffic Monitoring System demonstrates the effectiveness of integrating computer vision and deep learning techniques for automated traffic analysis. The system was tested using multiple traffic video datasets containing different road conditions, lighting variations, and vehicle densities to evaluate its performance and accuracy.

The results show that the system is capable of accurately detecting and classifying vehicles such as cars, buses, trucks, and motorcycles using the YOLO algorithm. The model successfully generated bounding boxes around detected vehicles and maintained consistent performance across different frames. The use of OpenCV for frame extraction ensured smooth video processing and efficient handling of input data.

Vehicle counting results indicate that the system can reliably estimate the number of vehicles present in each frame. Based on these counts, the traffic analysis module effectively determined traffic density levels and identified congested lanes. The lane-wise analysis provided clear insights into traffic distribution, helping in understanding peak congestion areas.

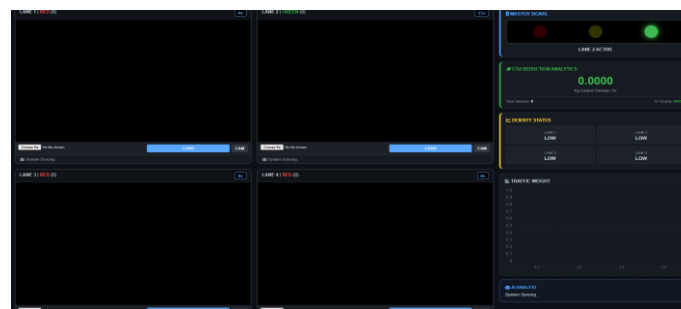
The system also performed well in terms of processing speed, making it suitable for near real-time applications. However, slight variations in detection accuracy were observed under challenging conditions such as low lighting, heavy shadows, occlusions, and extreme weather conditions. In some cases, overlapping vehicles or blurred frames led to minor inaccuracies in detection and counting.

Despite these limitations, the overall performance of the system is satisfactory and demonstrates its practical applicability in real-world scenarios. The modular architecture ensures that improvements, such as using more advanced models or enhanced preprocessing techniques, can be easily incorporated.

The discussion highlights that the proposed system significantly reduces manual effort and improves the efficiency of traffic monitoring. Compared to traditional methods, it offers higher accuracy, faster processing, and better scalability. The system provides a strong foundation for future enhancements, including real-time deployment, integration with smart traffic signals, and advanced analytics for predictive traffic management.

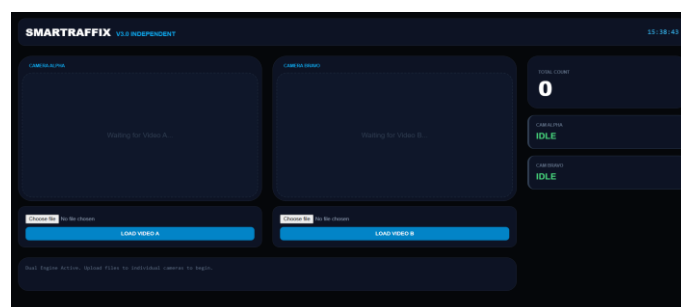
Overall, the results validate that the Smart Traffic Monitoring System is a reliable and efficient solution for intelligent traffic analysis and management.

Project Image 1



Screenshot 4.1: Project Image 1

Project Image 2



Screenshot 4.2: Project Image 2

V. CONCLUSION

The Smart Traffic Monitoring System presented in this work demonstrates an effective and intelligent approach to modern traffic management using artificial intelligence and deep learning techniques. By integrating computer vision with the YOLO object detection algorithm, the system is capable of automatically detecting vehicles, counting them accurately, and analyzing traffic density from video data without human intervention.

The modular and layered system design ensures flexibility, scalability, and ease of maintenance, allowing future enhancements to be incorporated with minimal effort. The use of OpenCV for video processing and a web-based interface for user interaction makes the system both efficient and user-friendly. Additionally, the implementation of structured methodologies, algorithms, and system diagrams ensures a well-organized and reliable solution.

This system significantly reduces the limitations of traditional traffic monitoring methods by providing real-time, accurate, and automated analysis. It helps traffic authorities make informed decisions, improve traffic flow, reduce congestion, and enhance road safety.

In conclusion, the Smart Traffic Monitoring System serves as a cost-effective and scalable solution for intelligent transportation systems and contributes to the development of smart city infrastructure. Future work can focus on real-time deployment using live camera feeds, integration with IoT devices, and enhancement of detection models for improved accuracy under complex traffic conditions.

REFERENCES

- [1] J. Redmon, S. Divvala, R. Girshick, and A. Farhadi, "You Only Look Once: Unified, Real-Time Object Detection," Proceedings of the IEEE Conference on Computer Vision and Pattern Recognition (CVPR), pp. 779–788, 2016.
- [2] J. Redmon and A. Farhadi, "YOLOv3: An Incremental Improvement," arXiv preprint arXiv:1804.02767, 2018.
- [3] G. Bradski, "The OpenCV Library," Dr. Dobb's Journal of Software Tools, vol. 25, no. 11, pp. 120–125, 2000.
- [4] R. Szeliski, Computer Vision: Algorithms and Applications. London, U.K.: Springer, 2010.
- [5] A. Krizhevsky, I. Sutskever, and G. Hinton, "ImageNet Classification with Deep Convolutional Neural Networks," Advances in Neural Information Processing Systems, vol. 25, pp. 1097–1105, 2012.
- [6] S. Sivaraman and M. Trivedi, "Looking at Vehicles on the Road: A Survey of Vision-Based Vehicle Detection, Tracking, and Behavior Analysis," IEEE Transactions on Intelligent Transportation Systems, vol. 14, no. 4, pp. 1773–1795, 2013.
- [7] D. A. Forsyth and J. Ponce, Computer Vision: A Modern Approach. Upper Saddle River, NJ, USA: Prentice Hall, 2012.
- [8] N. Dalal and B. Triggs, "Histograms of Oriented Gradients for Human Detection," IEEE Computer Society Conference on Computer Vision and Pattern Recognition (CVPR), pp. 886–893, 2005.
- [9] OpenCV Organization, "OpenCV Documentation," [Online]. Available: <https://opencv.org>
- [10] Python Software Foundation, "Python Documentation," [Online]. Available: <https://www.python.org>